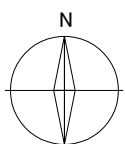
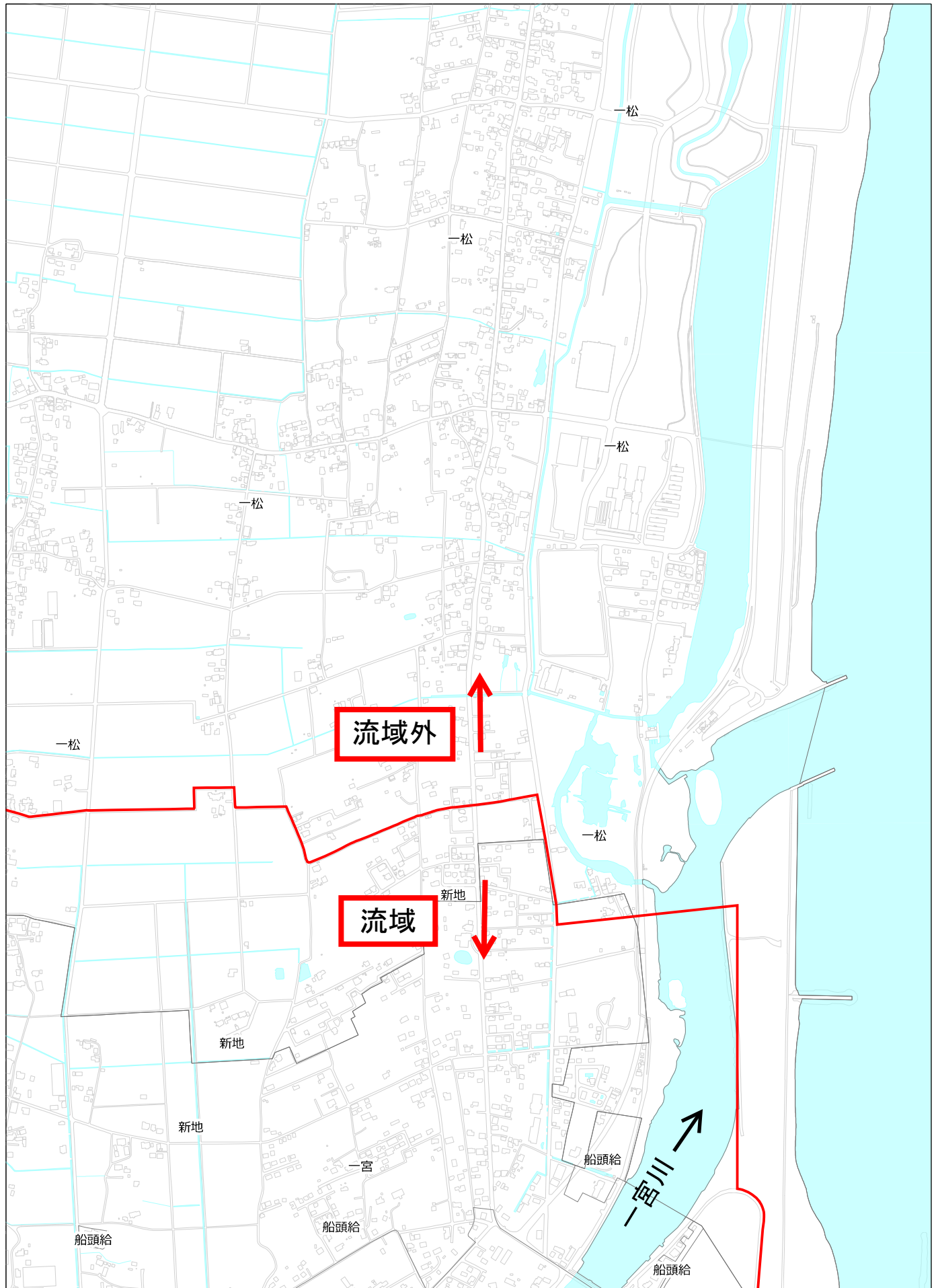


— 特定都市河川流域

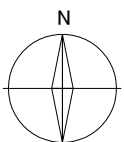
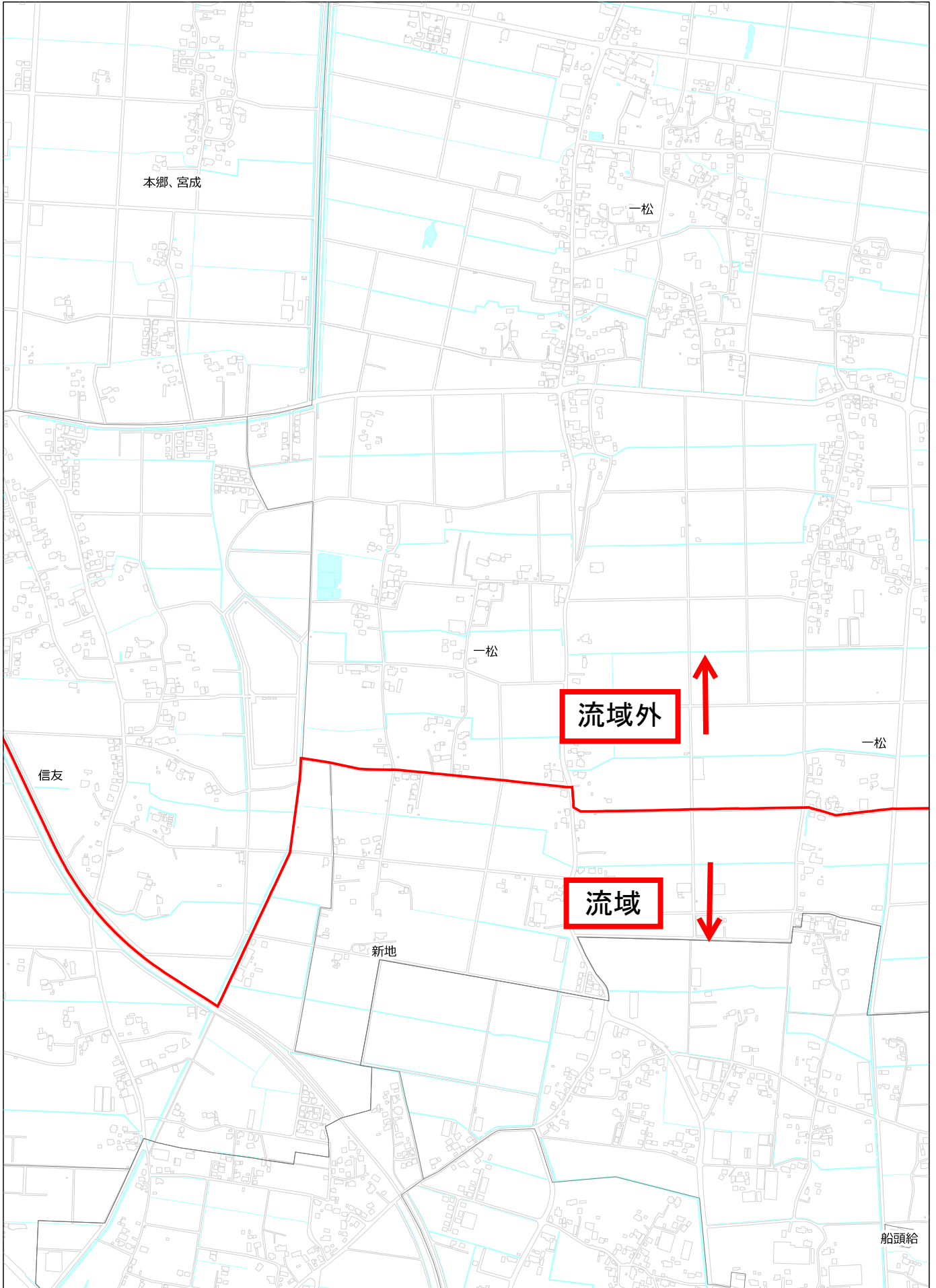
0 100 200 400 600 800 1000m





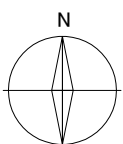
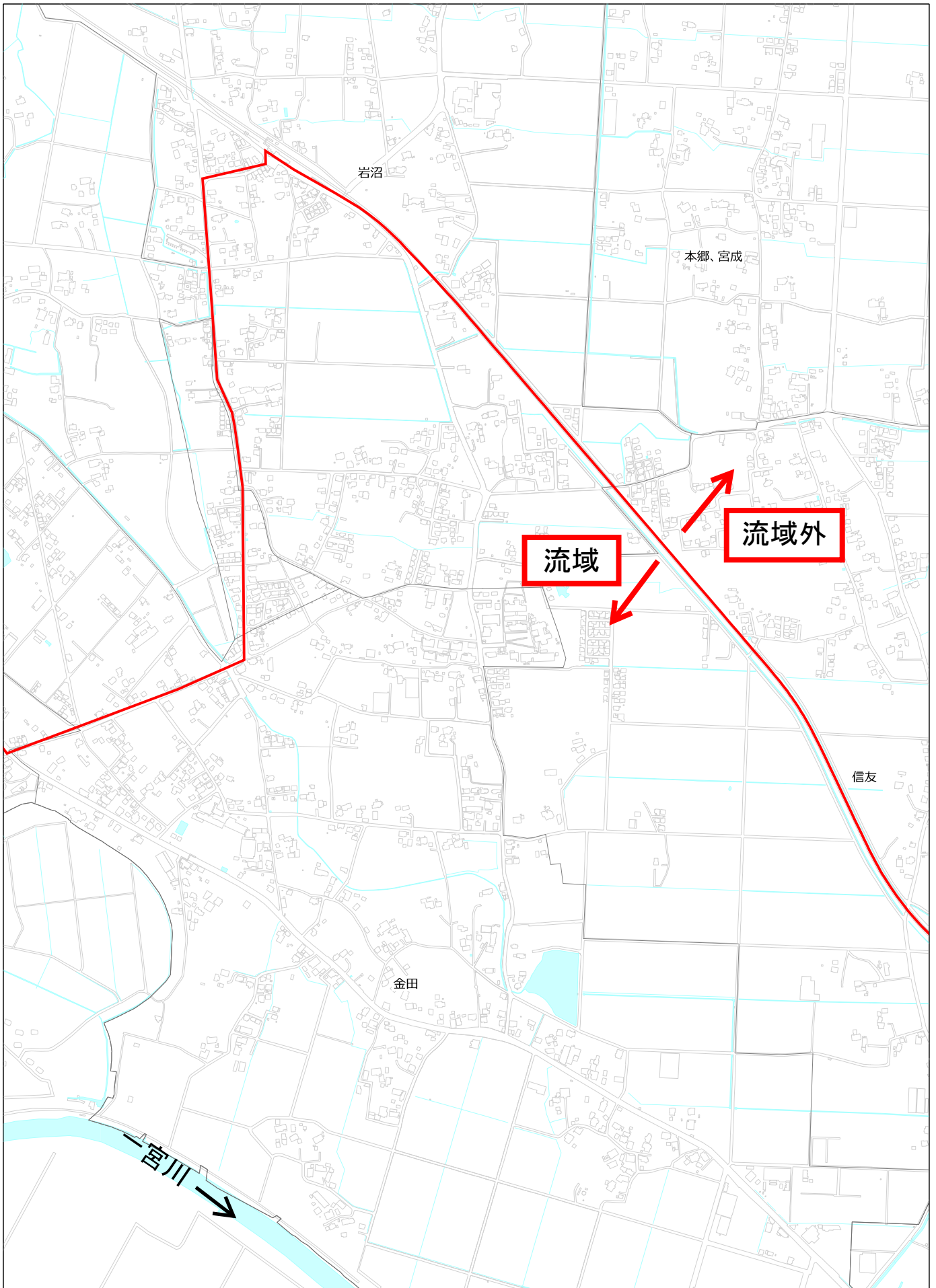
— 特定都市河川流域

0 100 200 400 600 800 1000m



— 特定都市河川流域

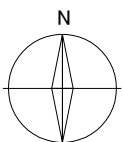
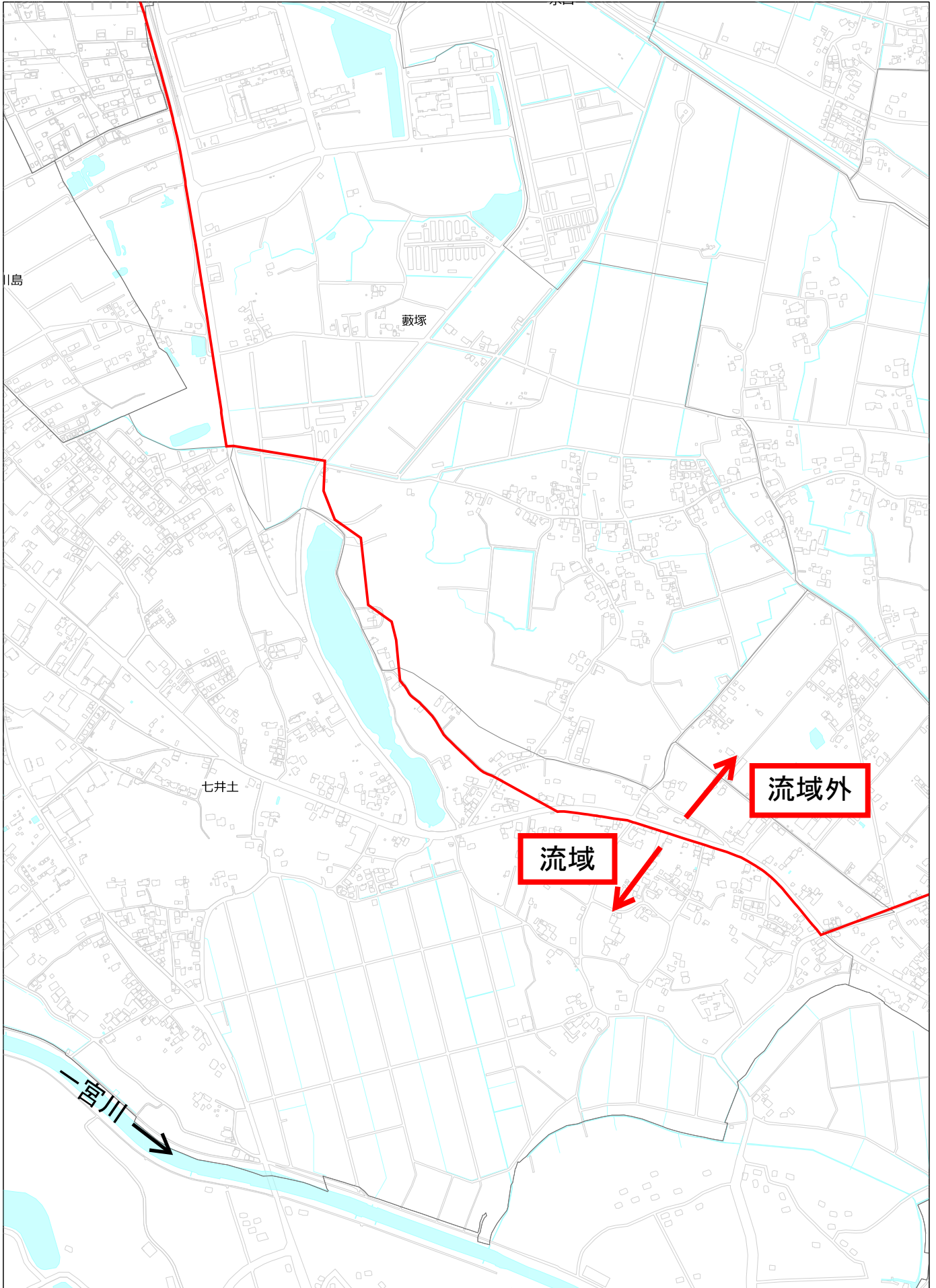




— 特定都市河川流域

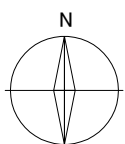
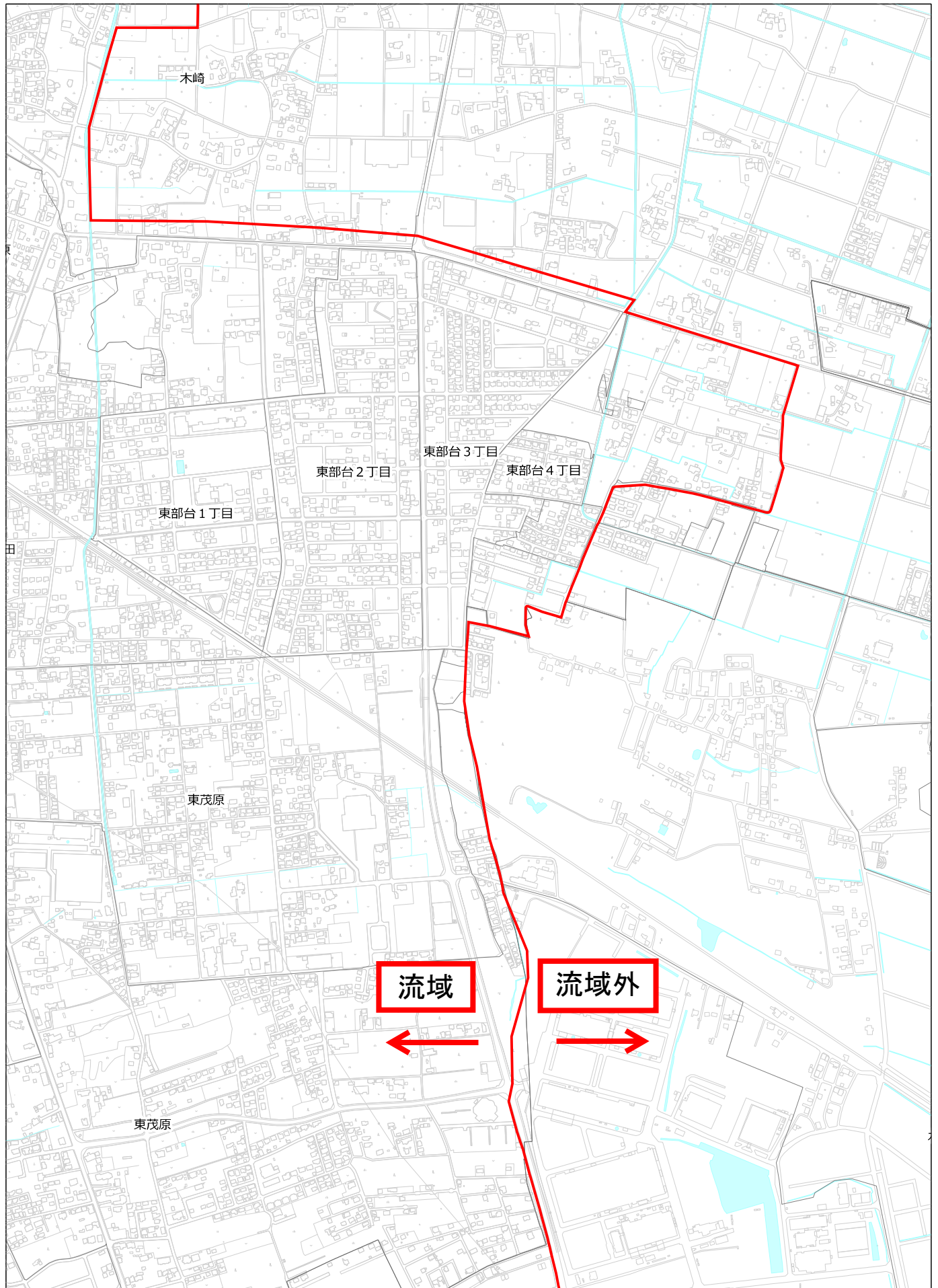
A legend entry consisting of a red line segment followed by the text '特定都市河川流域' (Designated Urban River Watershed).





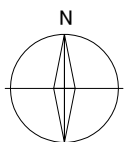
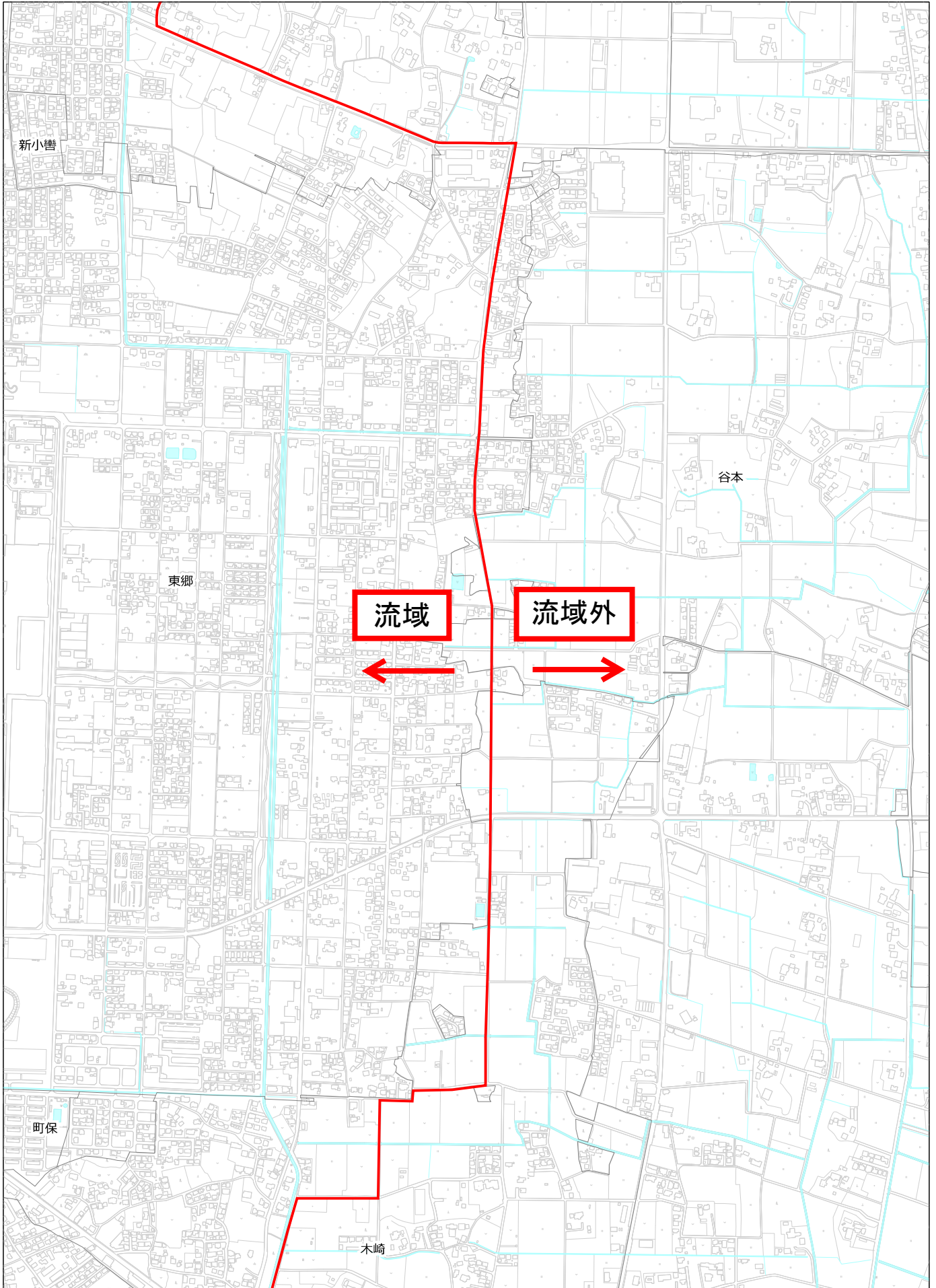
— 特定都市河川流域





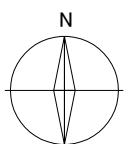
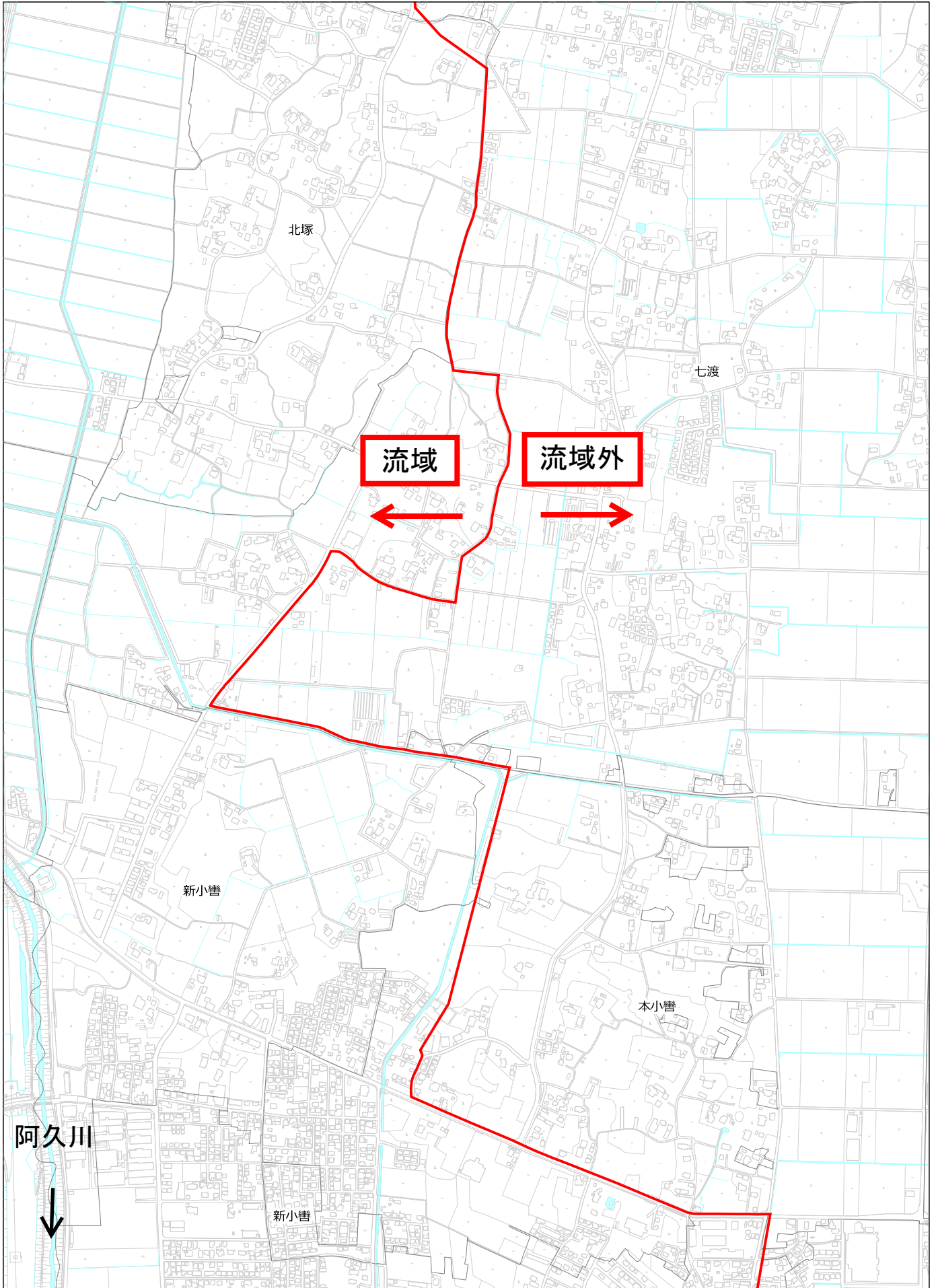
— 特定都市河川流域





— 特定都市河川流域





— 特定都市河川流域

